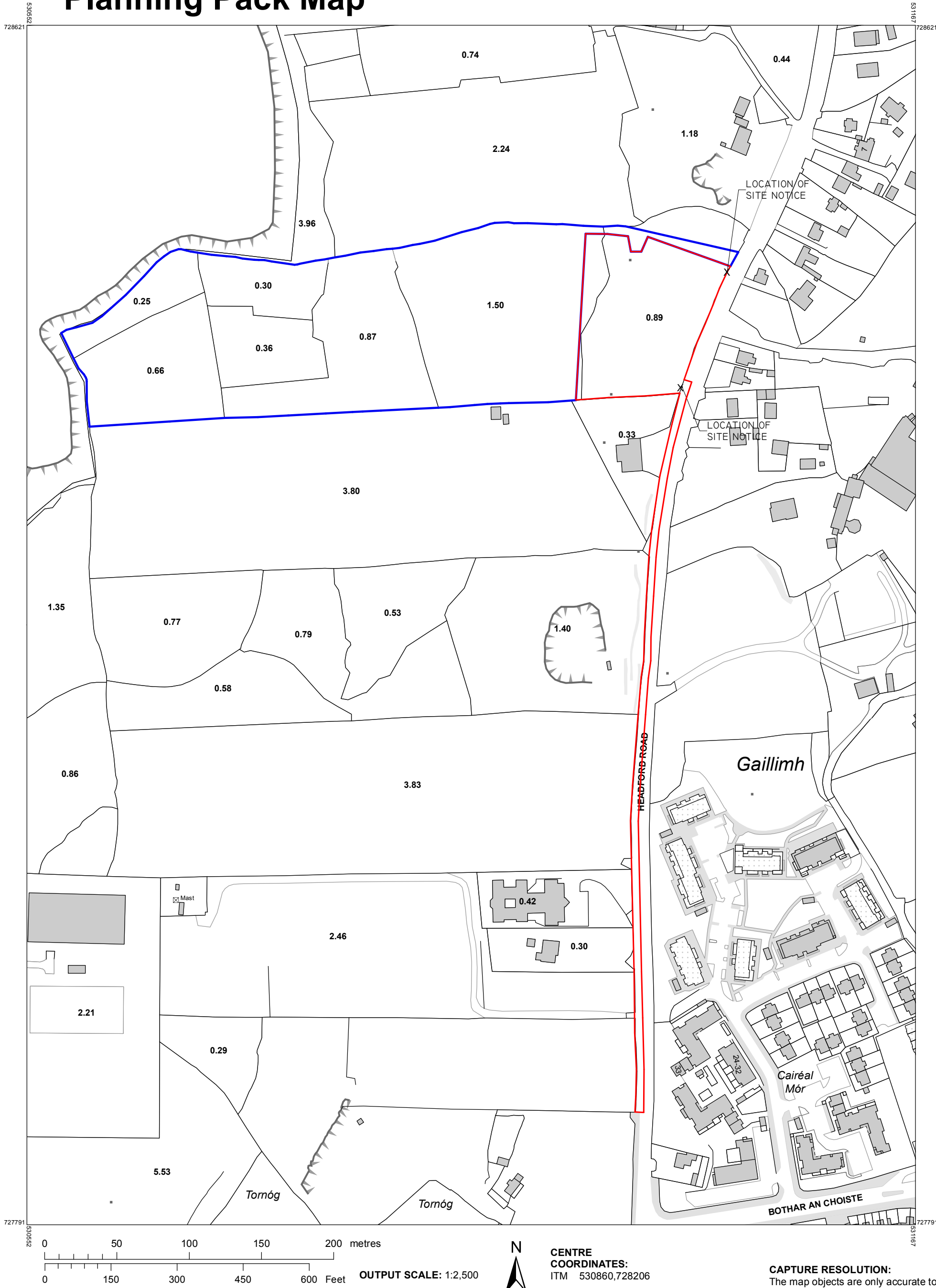


OS MAP ORDER NO: 50267830_1

MAP SHEETS: 3345-14, 3345-B

PUBLISHED 12.05.2022

Planning Pack Map



COMPILED AND PUBLISHED BY:
Ordnance Survey Ireland,
Phoenix Park,
Dublin 8,
Ireland.

Unauthorised reproduction
infringes Ordnance Survey Ireland
and Government of Ireland
copyright.

All rights reserved.
No part of this publication may
be copied, reproduced
or transmitted in any form
or by any means without the prior
written permission of
the copyright owners.

The representation on this map
of a road, track or footpath
is not evidence of the existence
of a right of way.

©Suirbhéireacht Ordánais Éireann, 2022
©Ordnance Survey Ireland, 2022
www.osi.ie/copyright

**CENTRE
COORDINATES:**
ITM 530860,728206

ORDER NO.:
50267830_1

PUBLISHED:
12/05/2022

MAP SERIES:
1:1,000

MAP SHEETS:
3345-14
3345-B

CAPTURE RESOLUTION:
The map objects are only accurate to the
resolution at which they were captured.
Output scale is not indicative of data capture scale.
Further information is available at:
<http://www.osi.ie>; search 'Capture Resolution'

LEGEND:
<http://www.osi.ie>; search 'Large Scale Legend'



COMPILED AND PUBLISHED BY:
Ordnance Survey Ireland,
Phoenix Park,
Dublin 8,
Ireland.

Unauthorised reproduction
infringes Ordnance Survey Ireland
and Government of Ireland
copyright.

All rights reserved.
No part of this publication may
be copied, reproduced
or transmitted in any form
or by any means without the prior
written permission of
the copyright owners.

The representation on this map
of a road, track or footpath
is not evidence of the existence
of a right of way.

©Suirbhéireacht Ordánais Éireann, 2022
©Ordnance Survey Ireland, 2022
www.osi.ie/copyright

**CENTRE
COORDINATES:**
ITM 530860,728206

ORDER NO.:
50267830_1

MAP SERIES:
1:1,000

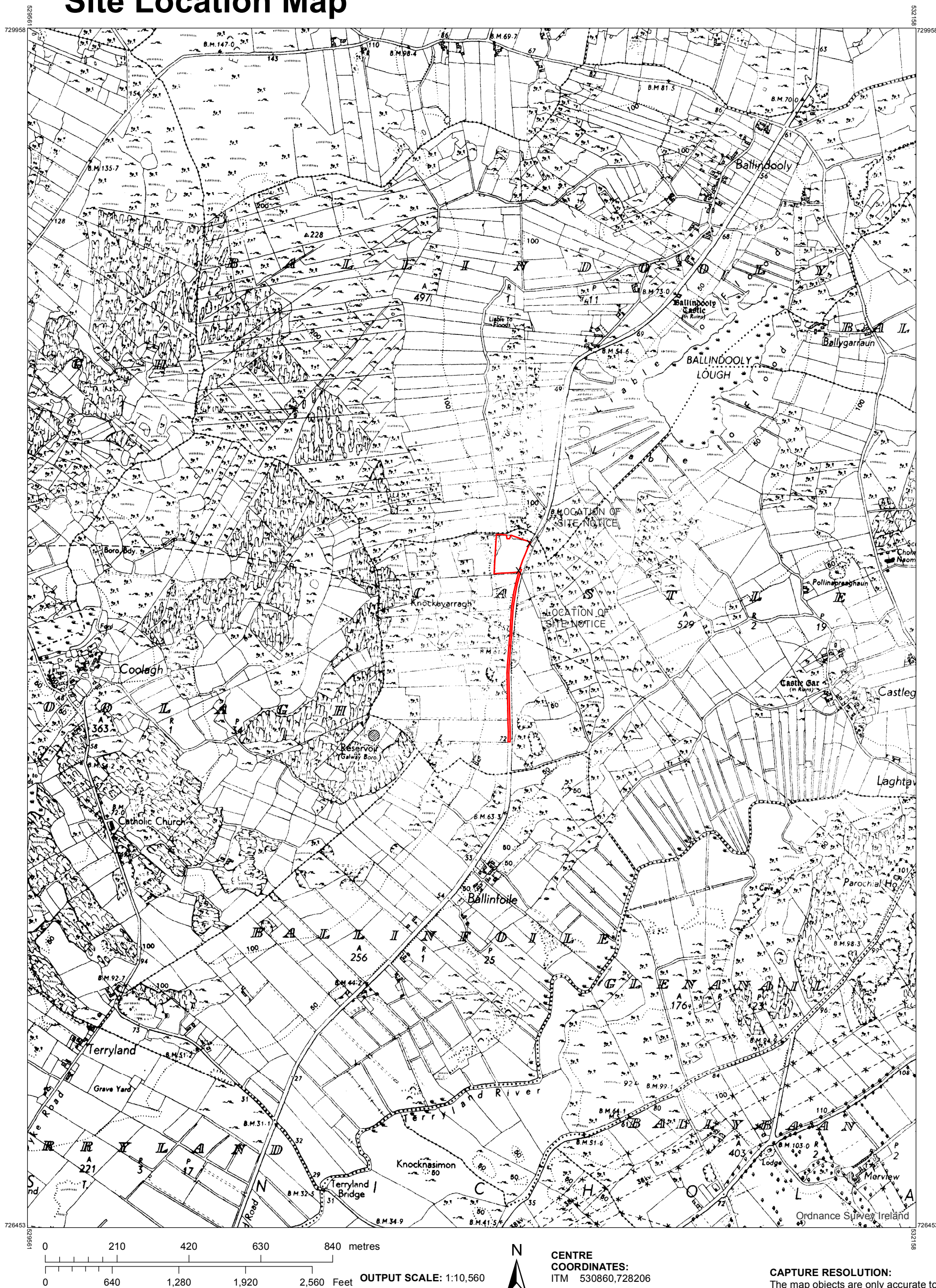
MAP SHEETS:
3345-14
3345-B

CAPTURE RESOLUTION:
The map objects are only accurate to the
resolution at which they were captured.
Output scale is not indicative of data capture scale.
Further information is available at:
<http://www.osi.ie>; search 'Capture Resolution'

LEGEND:
<http://www.osi.ie>; search 'Large Scale Legend'



Site Location Map



COMPILED AND PUBLISHED BY:
Ordnance Survey Ireland,
Phoenix Park,
Dublin 8,
Ireland.

Unauthorised reproduction
infringes Ordnance Survey Ireland
and Government of Ireland
copyright.

All rights reserved.
No part of this publication may
be copied, reproduced
or transmitted in any form
or by any means without the prior
written permission of
the copyright owners.

The representation on this map
of a road, track or footpath
is not evidence of the existence
of a right of way.

©Suirbhéireacht Ordánais Éireann, 2022
©Ordnance Survey Ireland, 2022
www.osi.ie/copyright

**CENTRE
COORDINATES:**
ITM 530860,728206

ORDER NO.:
50267830_1

MAP SERIES:
1:1,000

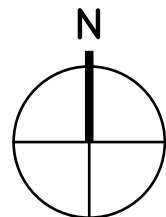
MAP SHEETS:
3345-14
3345-B

CAPTURE RESOLUTION:
The map objects are only accurate to the
resolution at which they were captured.
Output scale is not indicative of data capture scale.
Further information is available at:
<http://www.osi.ie>; search 'Capture Resolution'

LEGEND:
<http://www.osi.ie>; search 'Large Scale Legend'



— SITE BOUNDARY
— ADJOINING LANDS IN OWNERSHIP OF GALWAY CITY COUNCIL
X LOCATION OF SITE NOTICE



REVISION	NOTE	DATE
CLIENT:	GALWAY CITY COUNCIL	obrain:beary
PROJECT:	HEADFORD ROAD 19.09 HDF	
DRAWING:	OS MAP	
DATE:	MAR 2022	
SCALE:	A1 @ 1:2500 / 1:10560	
JOB NO:	19.09 HDF	
DRAWING NO:	P00	
REV:		

O'Brian Beary Architects
C1 The Steelworks Foley Street Dublin 1
t+353 1 655 9040
info@obrainbeary.ie www.obrainbeary.ie